

CORAL LAKES VII, A P.U.D.

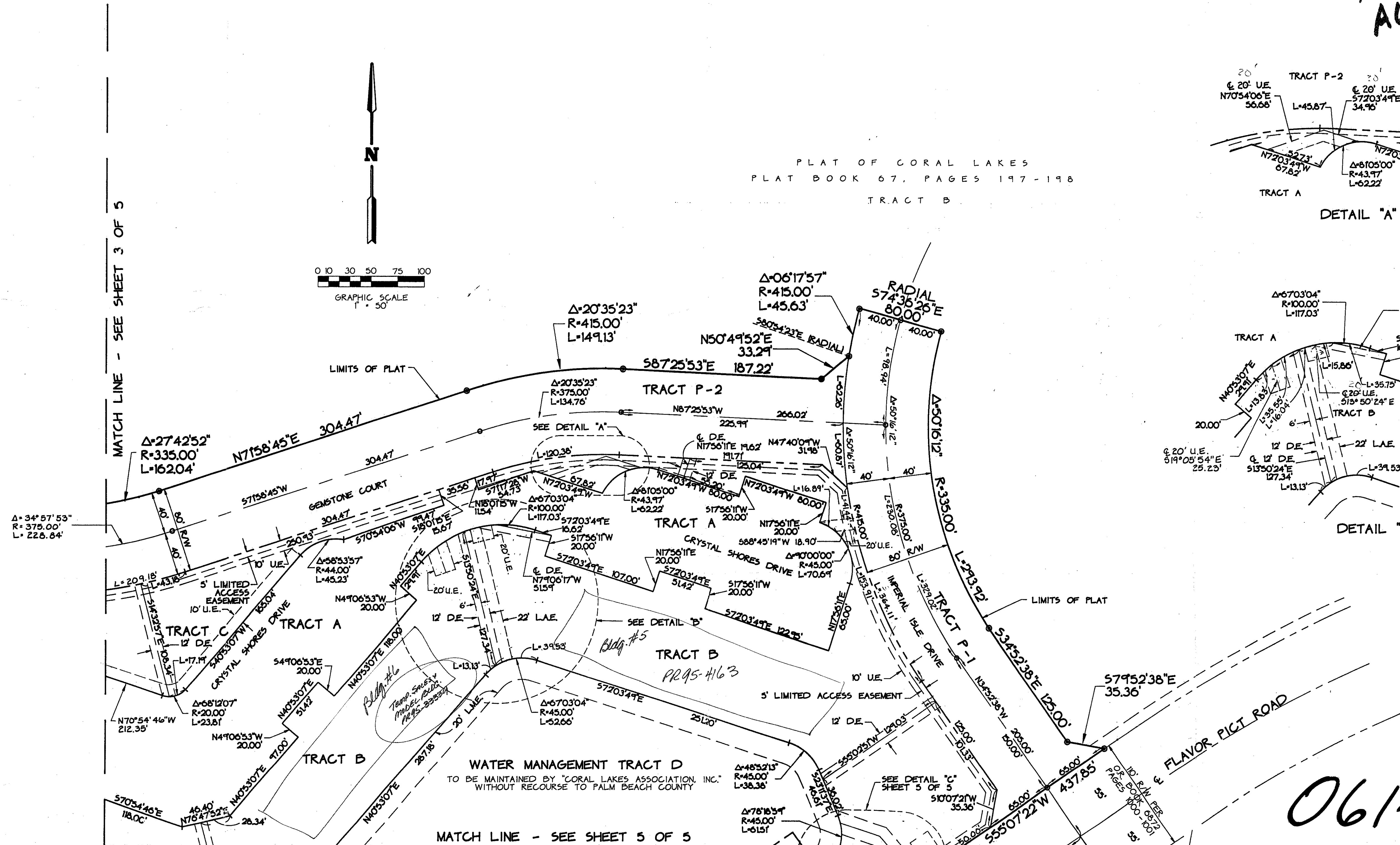
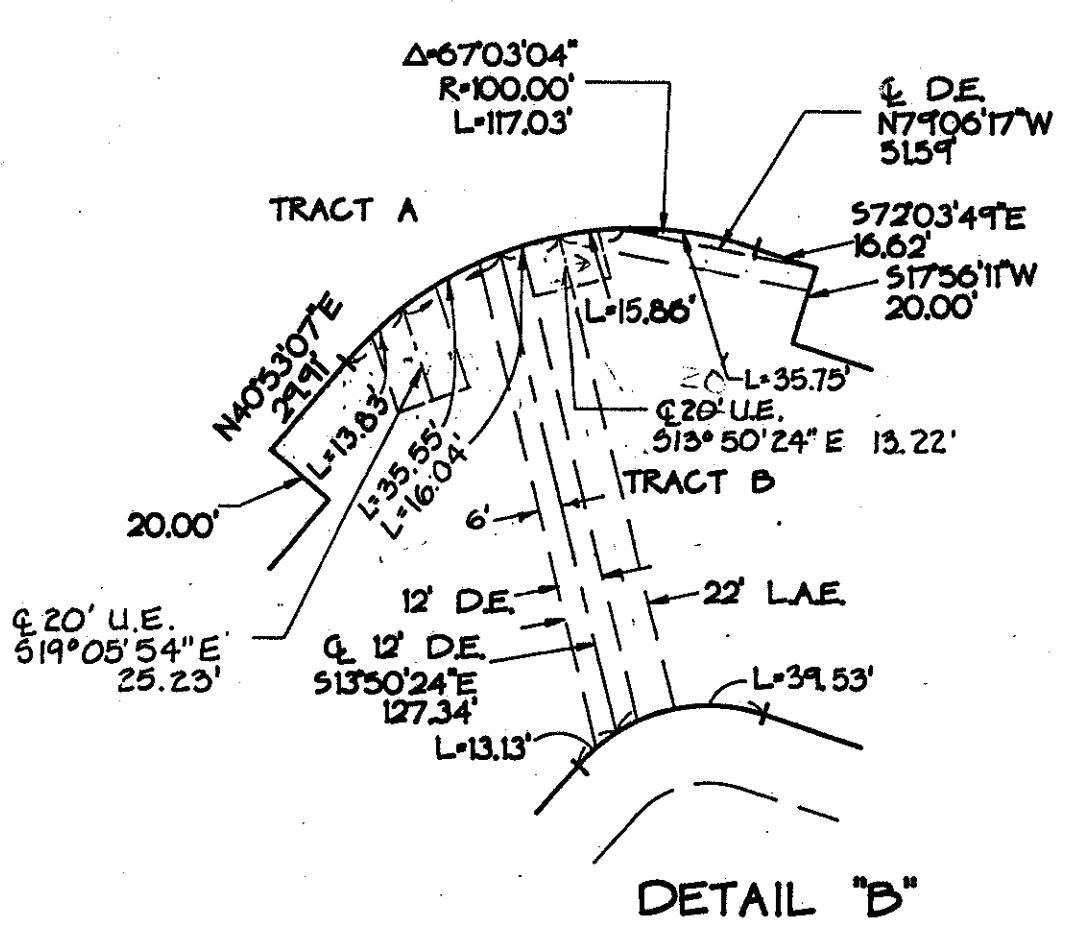
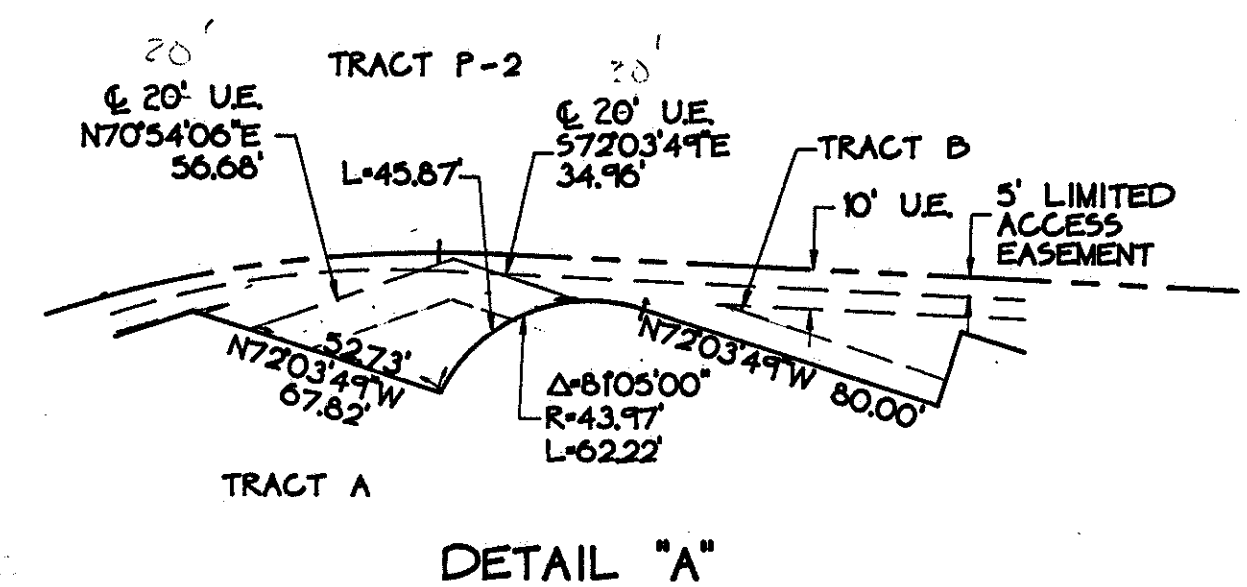
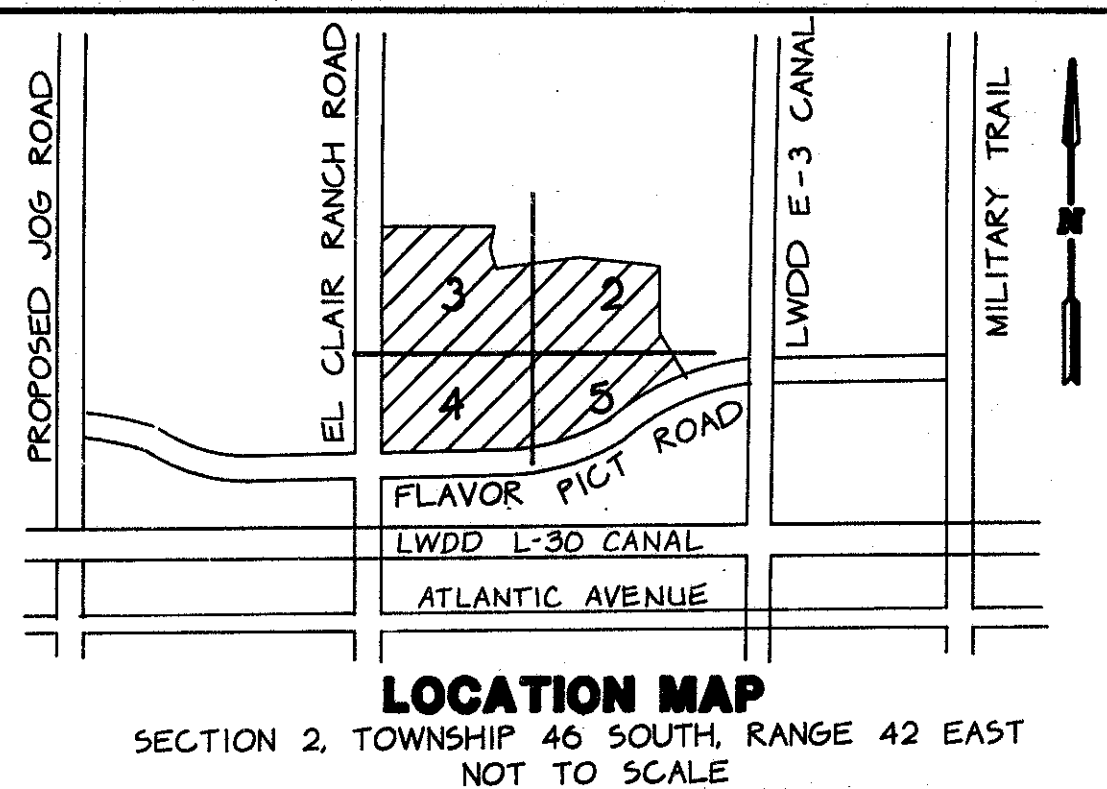
190

A REPLAT OF A PORTION OF TRACT B OF THE PLAT OF CORAL LAKES,
AS RECORDED IN PLAT BOOK 67, PAGES 197 THROUGH 198 INCLUSIVE OF THE PUBLIC RECORDS OF PALM BEACH COUNTY FLORIDA
ALL IN SECTION 2, TOWNSHIP 46 SOUTH, RANGE 42 EAST, PALM BEACH COUNTY, FLORIDA

THIS INSTRUMENT PREPARED BY JAMES E. PARK, P.L.S.
WILLIAMS, HATFIELD & STONER, INC. - ENGINEERS PLANNERS SURVEYORS
1901 SOUTH CONGRESS AVENUE, SUITE 150, BOYNTON BEACH, FLORIDA 33426

SHEET 2 OF 5

*PET. 6/14/013
ALLOC. #0001
5/3/3/K*



SUBDIVISION: CORAL LAKES VII, A P.U.D.
BOOK: 73
FLOOD ZONE: B
QUAD: #26
PUD NAME: 80,000,000
PAGE: 214/22
PLAT: 190
PLANNING: #205B
ZONING: AK
ZONING CODE: 32437

*Parcel 8 PH Coral Lakes
Villa Del Ray PUD
(Cord PUD)*

0614-009

CORAL LAKES VII 73/190